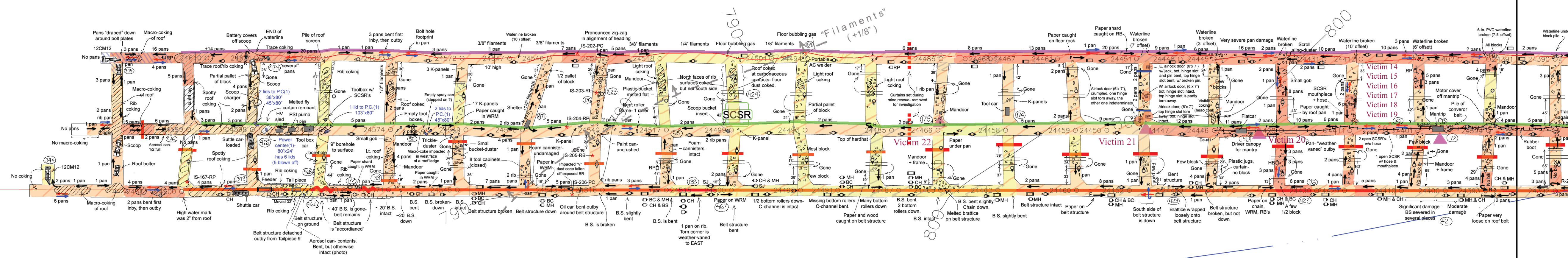



Headgate #22



Map Symbols used to indicate the orientations of Impacted Dust on Protruding or Standing Structures



SHEET 3-B

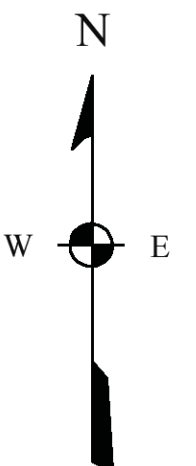
Branch

SHEET 3-A

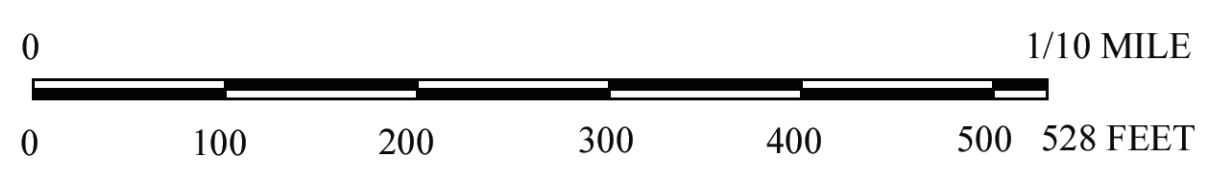
SHEET 4-A

SPCS WV-S NAD 27: E1,821,000

SPCS WV-S NAD 27: E1,824,200

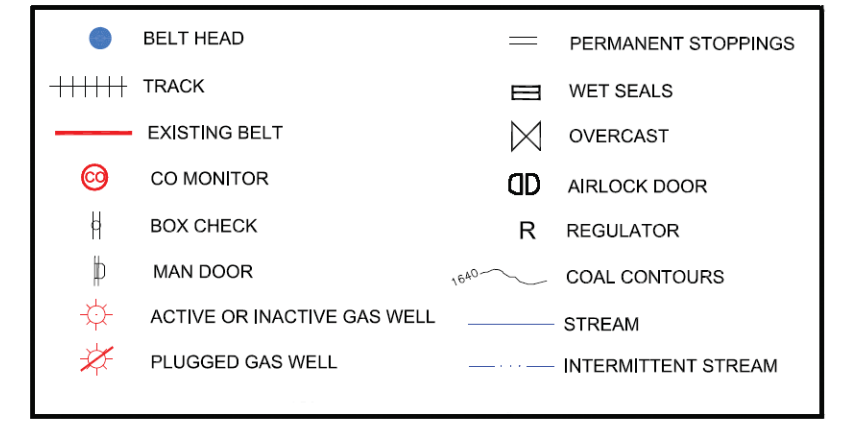


SCALE

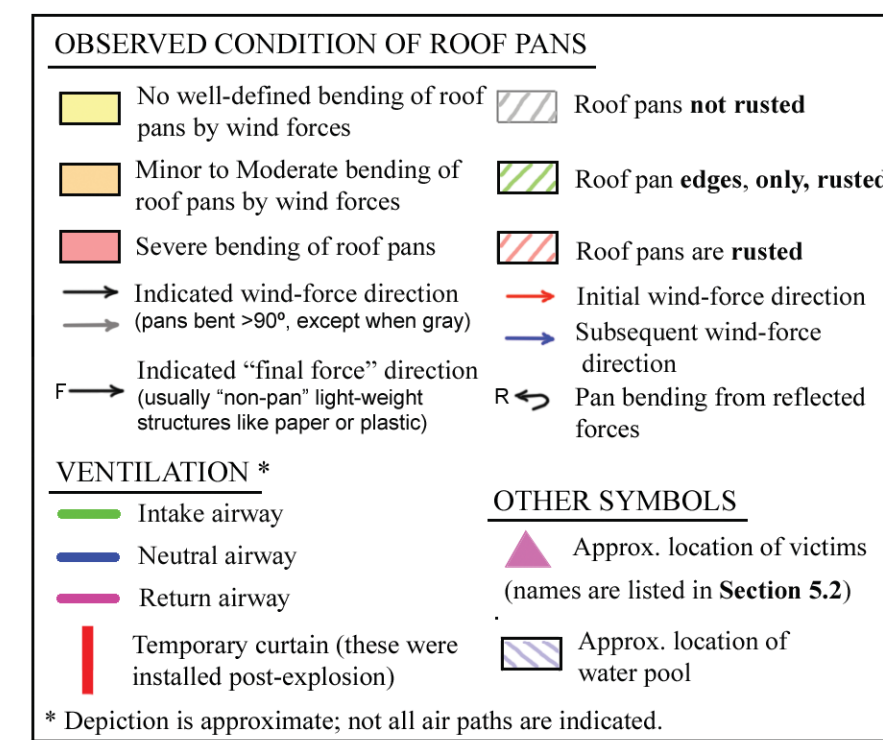


Headgate #21

SELECTED SYMBOLS FROM UBB BASE MAP (Base map supplied by UBB shortly after April 5, 2010)



SELECTED SYMBOLS used in WVOMHS&T Mapping (and selected pre-explosion mine ventilation information)



Flames and Forces Map Upper Big Branch Mine Explosion, 2010

West Virginia Office of Miners' Health, Safety, and Training
February, 2012

